

Oversize  
K  
912.781  
Sh1  
1921

Use  
LM  
496  
no. 12



KANSAS FARMER *and*  
MAIL & BREEZE

RELIABLE

DIRECTORY-PLAT BOOK

— of —

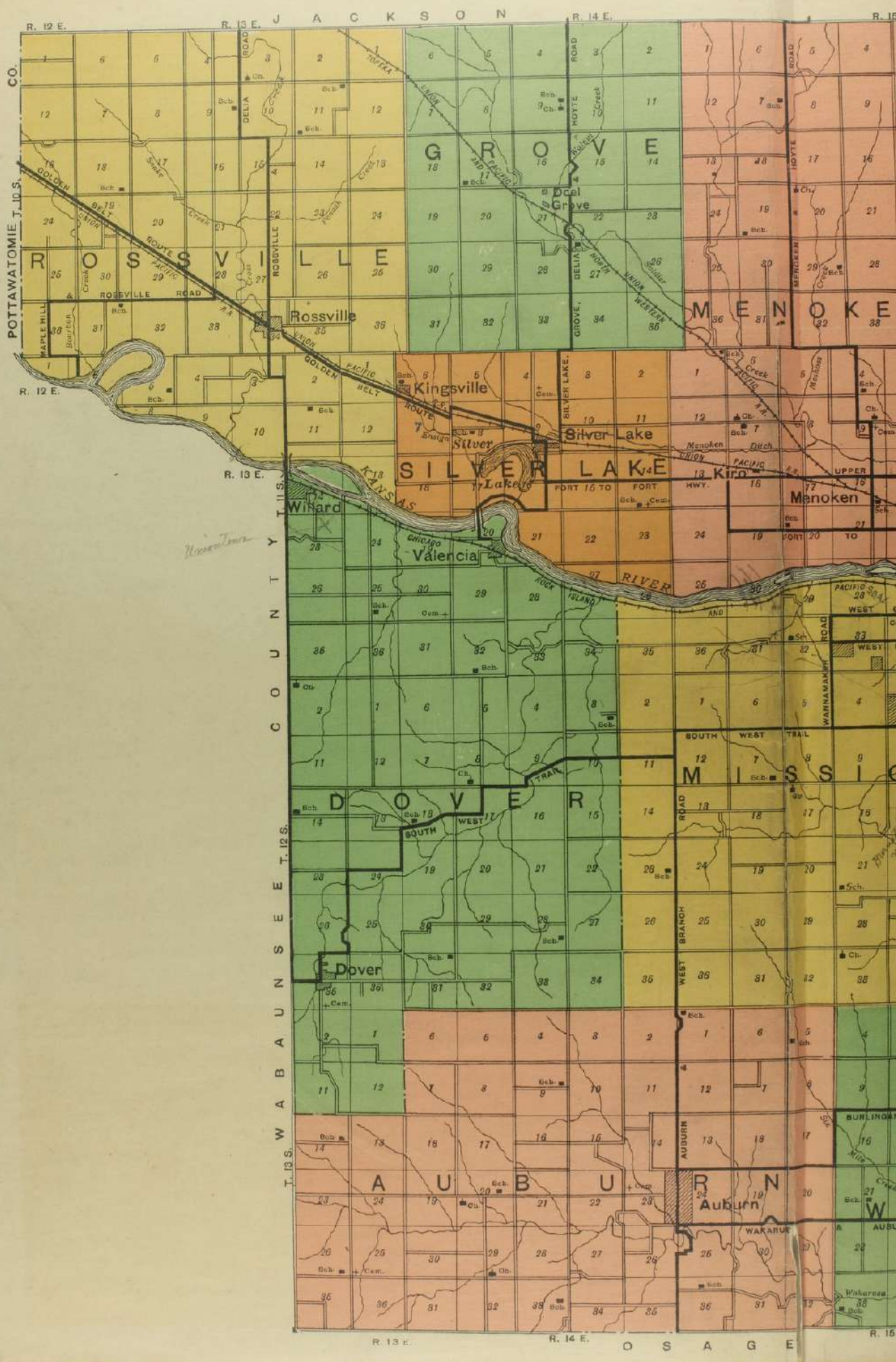
FARMERS *and* BREEDERS

— of —

SHAWNEE COUNTY, KANSAS



17  
7  
9  
33  
35  
29  
31  
89-90  
51-54  
52-53  
41

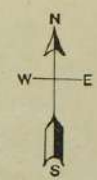


R. 16 E. C O U N T Y R. 16 E.

# Outline Map of Shawnee County Kansas

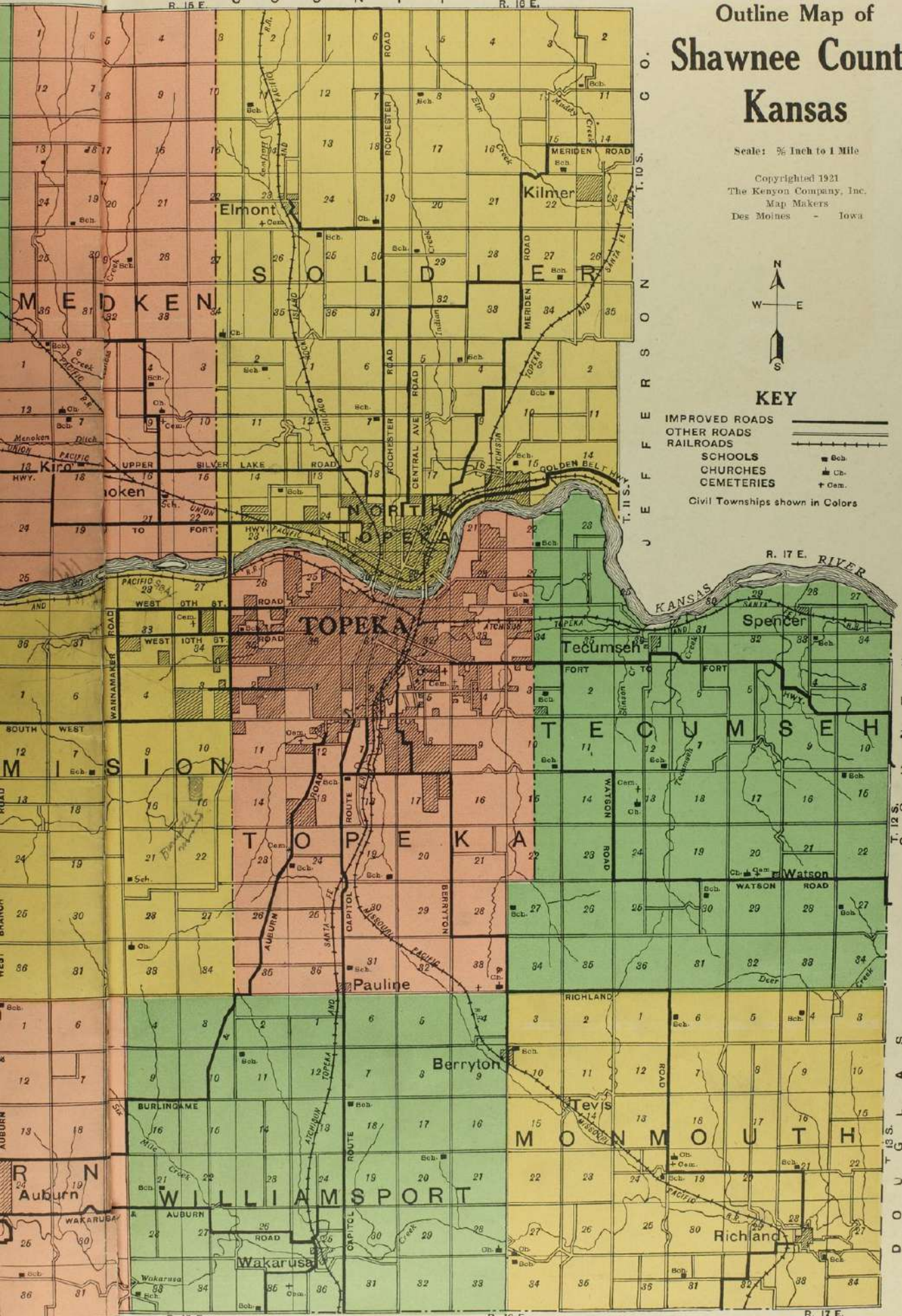
Scale: 1/2 Inch to 1 Mile

Copyrighted 1921  
The Kenyon Company, Inc.  
Map Makers  
Des Moines - Iowa



### KEY

- IMPROVED ROADS
- OTHER ROADS
- RAILROADS
- SCHOOLS
- CHURCHES
- CEMETERIES
- Civil Townships shown in Colors



R. 16 E. C O U N T Y R. 12 E.

A G E

T. 10 S.  
T. 11 S.  
T. 12 S.  
T. 13 S.  
T. 14 S.

# North Part of SOLDIER Township

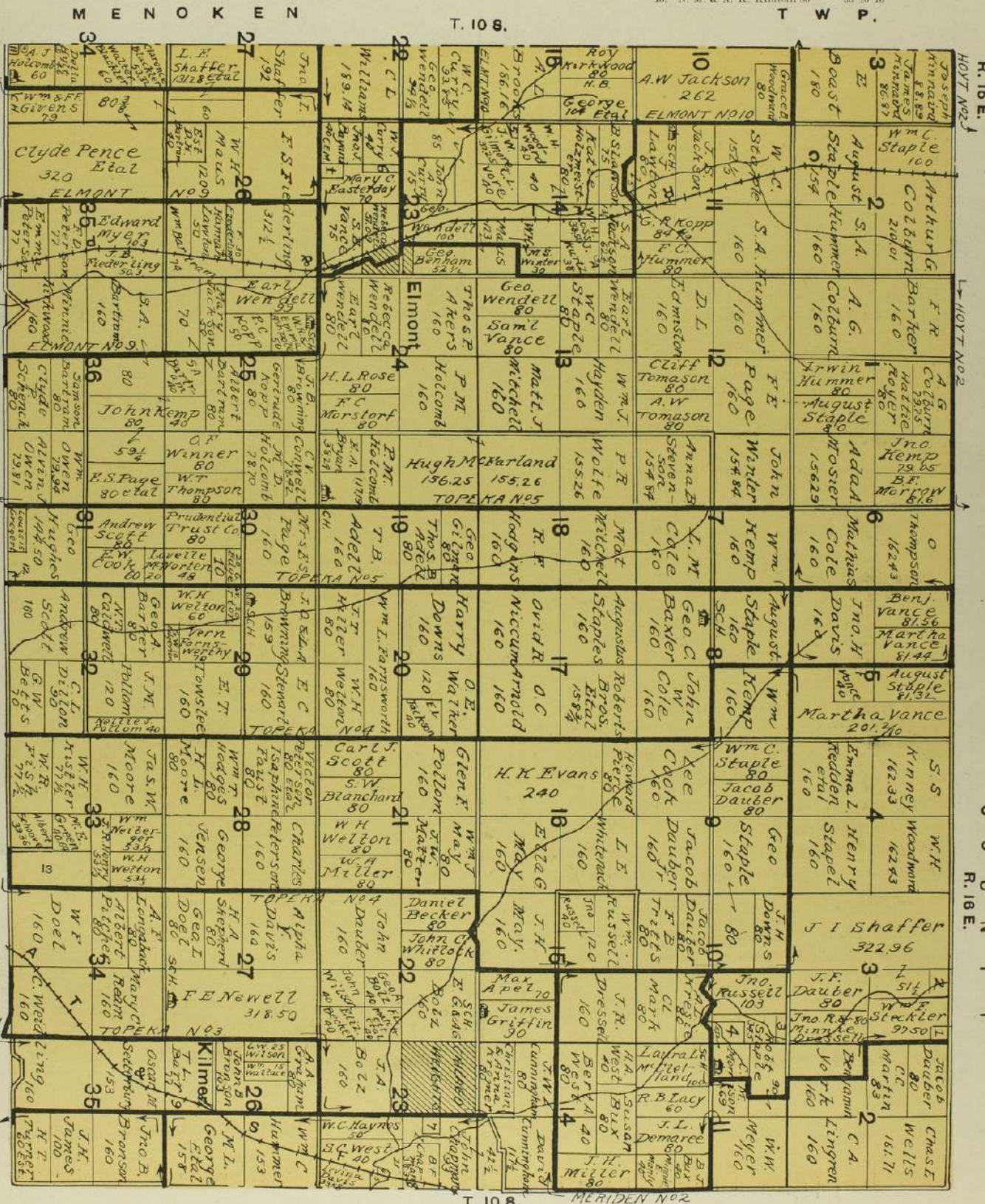
SHAWNEE COUNTY, KANSAS

Township 10 South, Ranges 15 and 16 East of the 6th P. M.

Scale: 1 1/4 Inches to 1 Mile.

### List of Small Property Owners Shown On This Map By Numbers

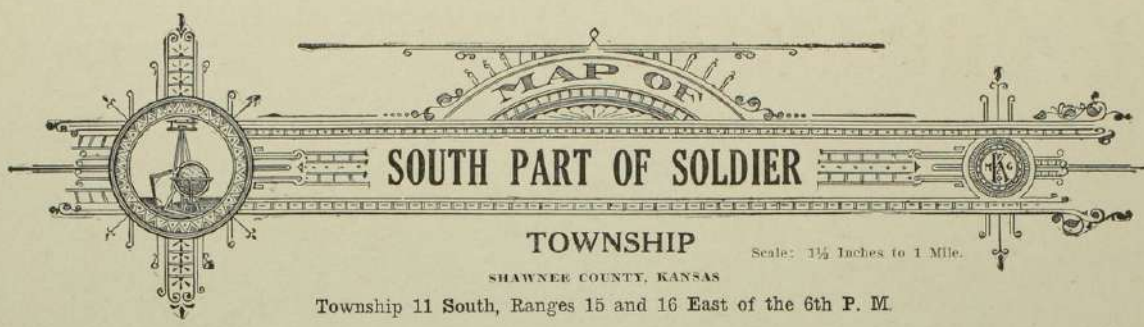
No.	Name	Acres	Sec. T. R.
1.	J. K. Erbridge	2.50	3 10 16
2.	A. J. Hutchinson	11.60	3 30 16
3.	Jacob Dauber	15.15	10 10 16
4.	G. J. Groshong	1.12	10 10 16
5.	C. L. & N. M. Vore	2.75	14 10 16
6.	W & W H. Randall	5	23 10 16
7.	J. A. Bolz	10	23 10 16
8.	Adm. Backer	15.24	23 10 16
9.	Wm. Subarger	29	23 10 16
10.	G. A. Barker	12	30 10 16
11.	S. H. Haynes	4	34 10 17
12.	Grange	1.50	34 10 16
13.	N. M. & A. R. Kimball	80	35 10 16






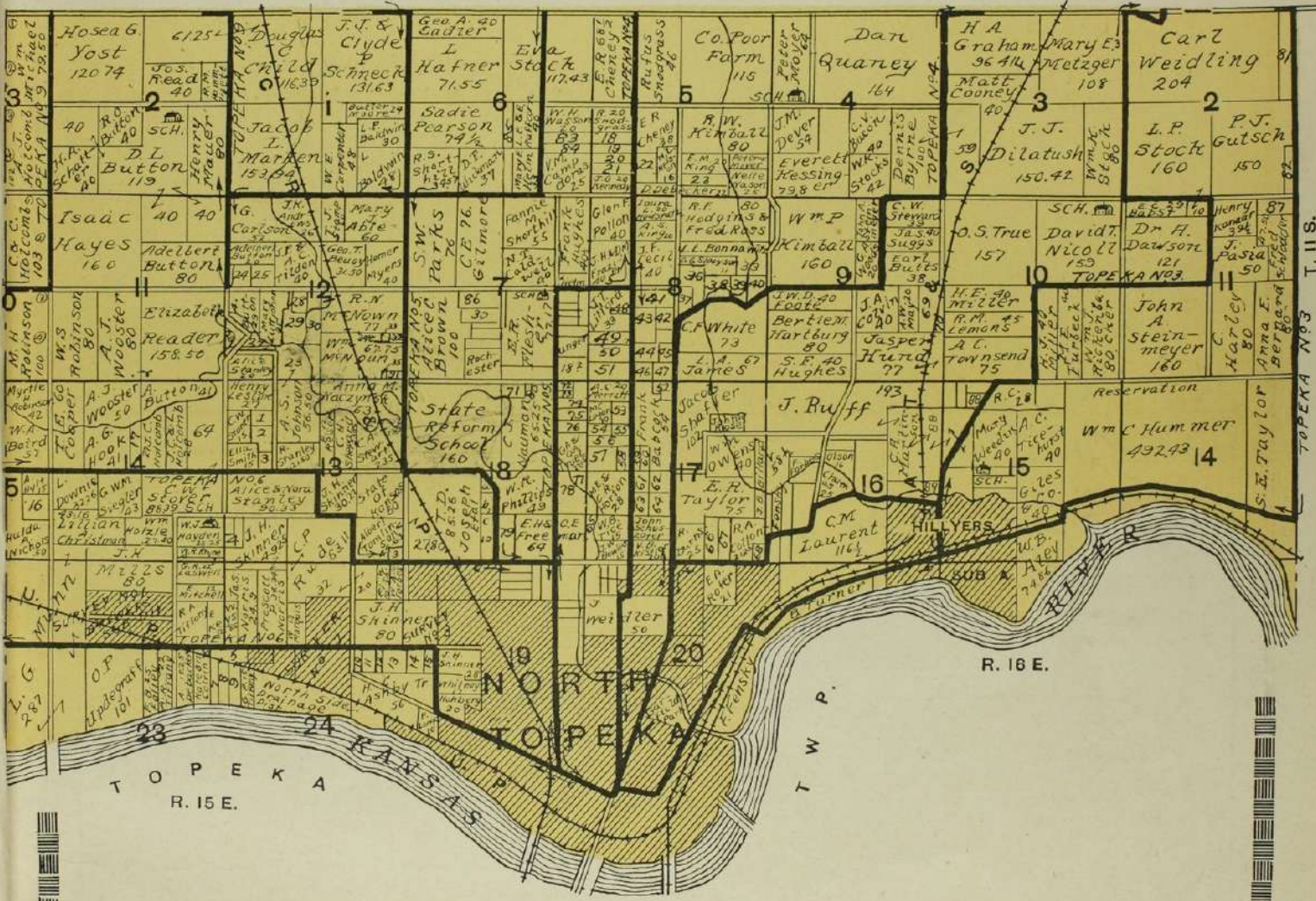
JEFFERSON
T. 10 S.
COUNTY

Rural Routes shown thus: — Schools Shown thus: 🏫  
 Cemeteries Shown thus: ☩ Churches Shown thus: 🏰

R. 15 E. JACKSON CO. R. 16 E.



Rural Routes shown thus: ——— Schools Shown thus:  Churches Shown thus:  Cemeteries Shown thus: 



List of Small Property Owners in this Township Shown on Map by Numbers.

No.	Name	Acres	Sec. T. R.	No.	Name	Acres	Sec. T. R.	No.	Name	Acres	Sec. T. R.	No.	Name	Acres	Sec. T. R.
1.	M. D. Bird	10	13 11 15	23.	J. J. Yingling	10	5 11 16	46.	A. A. Godard	7	8 11 16	68.	D. Phinie	5	17 11 16
2.	John O. Carlson	8	13 11 15	24.	A. Vandiver	10	12 11 15	47.	J. H. Snyder	7	8 11 16	69.	D. T. Allen	10.50	6 11 16
3.	M. Wiseman	5.30	13 11 15	25.	Ida M. Jackson	10	12 11 15	48.	J. H. Wendell	2	8 11 16	70.	A. M. Henry	6.50	7 11 16
4.	Charles Nightingale	10	13 11 15	26.	S. J. Roeder	3.75	12 11 15	49.	D. Debocker	2	8 11 16	71.	L. E. Drollinger	7	18 11 16
5.	C. C. Nicholson	10	24 11 15	27.	G. E. Reamey	13	12 11 15	50.	C. A. Fernstrom	13	8 11 16	72.	W. MacFerran	3	18 11 16
6.	A. V. Gaywood	5	23 11 15	28.	W. J. Chandler	11.50	12 11 15	51.	J. H. Thurston	15	8 11 16	73.	W. H. Nicholas	3	18 11 16
7.	E. P. Johnson	10	23 11 15	29.	Lutjohna & Chandler	15	12 11 15	52.	R. E. Cornforth	11	17 11 16	74.	D. J. Timbly	3	18 11 16
8.	F. Johnson	7.25	24 11 15	30.	W. O. Tacey	13	12 11 15	53.	I. Debocker	10	17 11 16	75.	M. C. Logan	8.50	15 11 16
9.	J. C. Meier	8	24 11 15	31&32.	W. S. Eberle	5.85	12 11 15	54.	D. Debocker	5	17 11 16	76.	Wm. A. Crook	8.50	15 11 16
10.	G. P. Whitaker	5	24 11 15	33.	Mary Reamey	25	12 11 15	55.	R. W. Rowles	5	17 11 16	77.	J. H. Guy, et al.	30	15 11 16
11.	G. E. K. Deier	10	24 11 15	34.	C. W. Goodin	1.75	12 11 15	56.	R. Hoelzer	10	17 11 16	78.	L. Krisinger	2	15 11 16
12.	S. A. Smith	5	24 11 15	35.	H. E. Vender	13	12 11 15	57.	E. S. Lanfesty	35	17 11 16	79.	Harrison Freeman, etc.	10	15 11 16
13.	H. T. White	5	24 11 15	36.	Wallace Smith	12	25	58.	G. M. Claudy	5	17 11 16	80.	F. A. Seaman	2	15 11 16
14.	W. O. Whitehead	17.5	16 11 16	37.	W. S. Buxton	5.44	8 11 16	59.	Ida M. Berry	5	17 11 16	81.	N. P. Woolpert	10	2 11 16
15.	G. P. Whitaker	7.5	19 11 16	38.	Tyve Smith Bat.	7	8 11 16	60.	B. Curright	5	17 11 16	82.	M. G. Manker	10	5 11 16
16.	H. A. & E. H. Schutter	15	15 11 16	39.	Ria Ricketts	7	8 11 16	61.	J. L. Demares	10	17 11 16	83.	Cross	10	6 11 16
17.	H. A. Peniston	9	14 11 15	40.	F. B. Falley	3.33	8 11 16	62.	L. P. Horton	10	17 11 16	84.	Creo	10	6 11 16
18.	W. H. Brown	10	5 11 16	41.	H. E. Winner	15	8 11 16	63.	P. M. Horton	10	17 11 16	85.	W. A. Sample	22	7 11 16
19.	P. M. Farrepp	10	5 11 16	42.	Jas. M. Brier	11.50	8 11 16	64.	Loren Horton	10	17 11 16	86.	L. & T. Fisher	25	7 11 16
20.	L. F. McDonald	10	5 11 16	43.	L. V. Hamilton	15	8 11 16	65.	L. Strandsinger	10	17 11 16	87.	J. T. Holt	22.50	11 11 16
21.	Joseph Baxter	10	5 11 16	44.	R. B. Polton	17	8 11 16	66.	C. Blanzers	10	17 11 16	88.	J. P. Patterson	7.50	15 11 16
22.	C. W. & L. W. Thornwall	14	5 11 16	45.	C. W. Armstrong	7	8 11 16	67.	J. A. Ahlstrom	8.25	17 11 16	89.	F. Carver	6	16 11 16

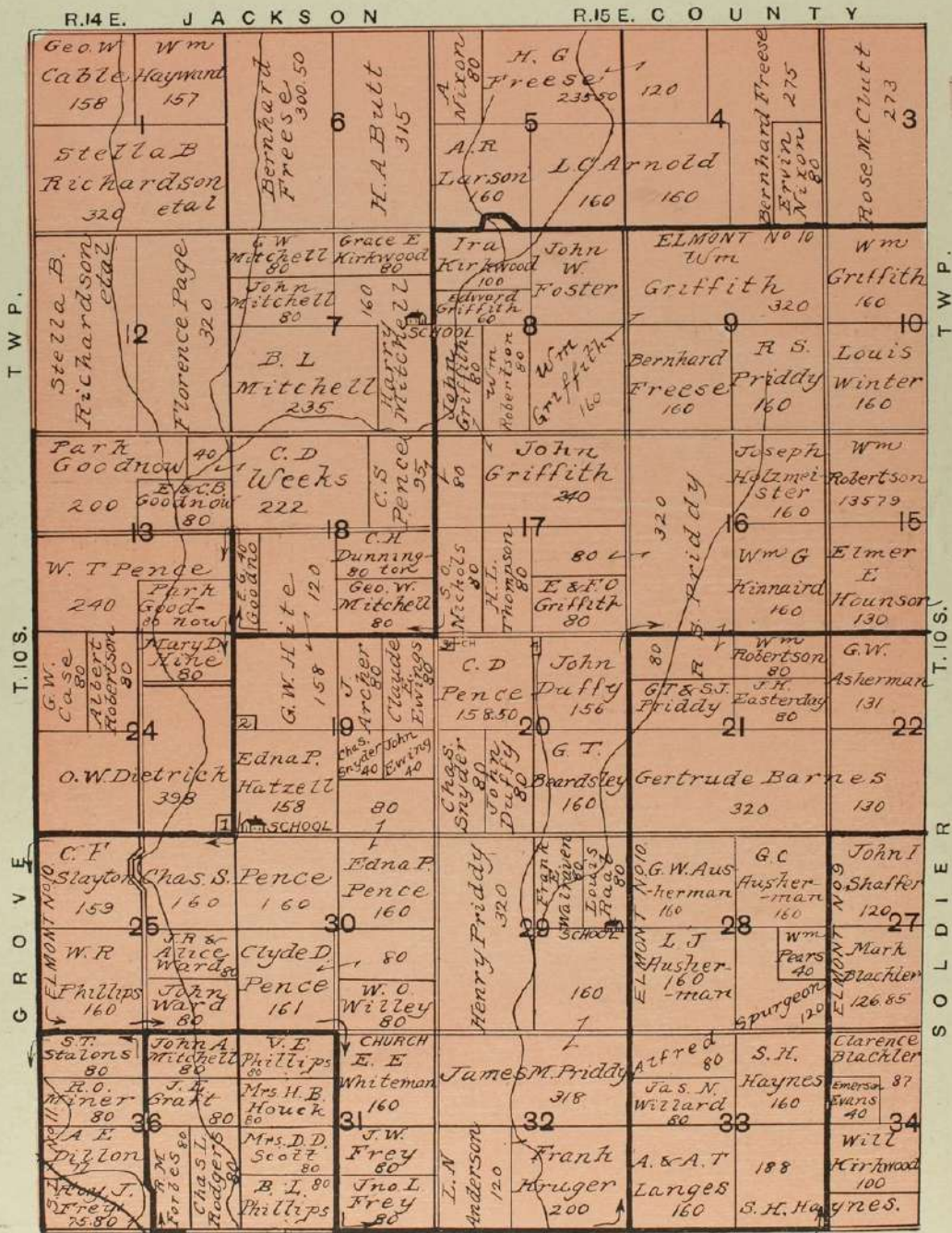
# MAP OF NORTH PART OF MENOKEN TOWNSHIP

SHAWNEE COUNTY, KANSAS

Township 10 South, Ranges 14 and 15 East of the 6th P. M.

Scale: 1 1/4 Inches to 1 Mile.

Rural Routes shown thus: Schools Shown thus: Churches Shown thus:   
Cemeteries Shown thus:



List of Small Property Owners in this Township Shown on Map by Numbers.

No.	Name	Acres	Sec.	T. R.	No.	Name	Acres	Sec.	T. R.	No.	Name	Acres	Sec.	T. R.
1.	R. P. Hartzell	2	24	10 14	2.	Robert S. Shryock	2	19	10 15	4.	R. G. Shryock	4	20	10 15

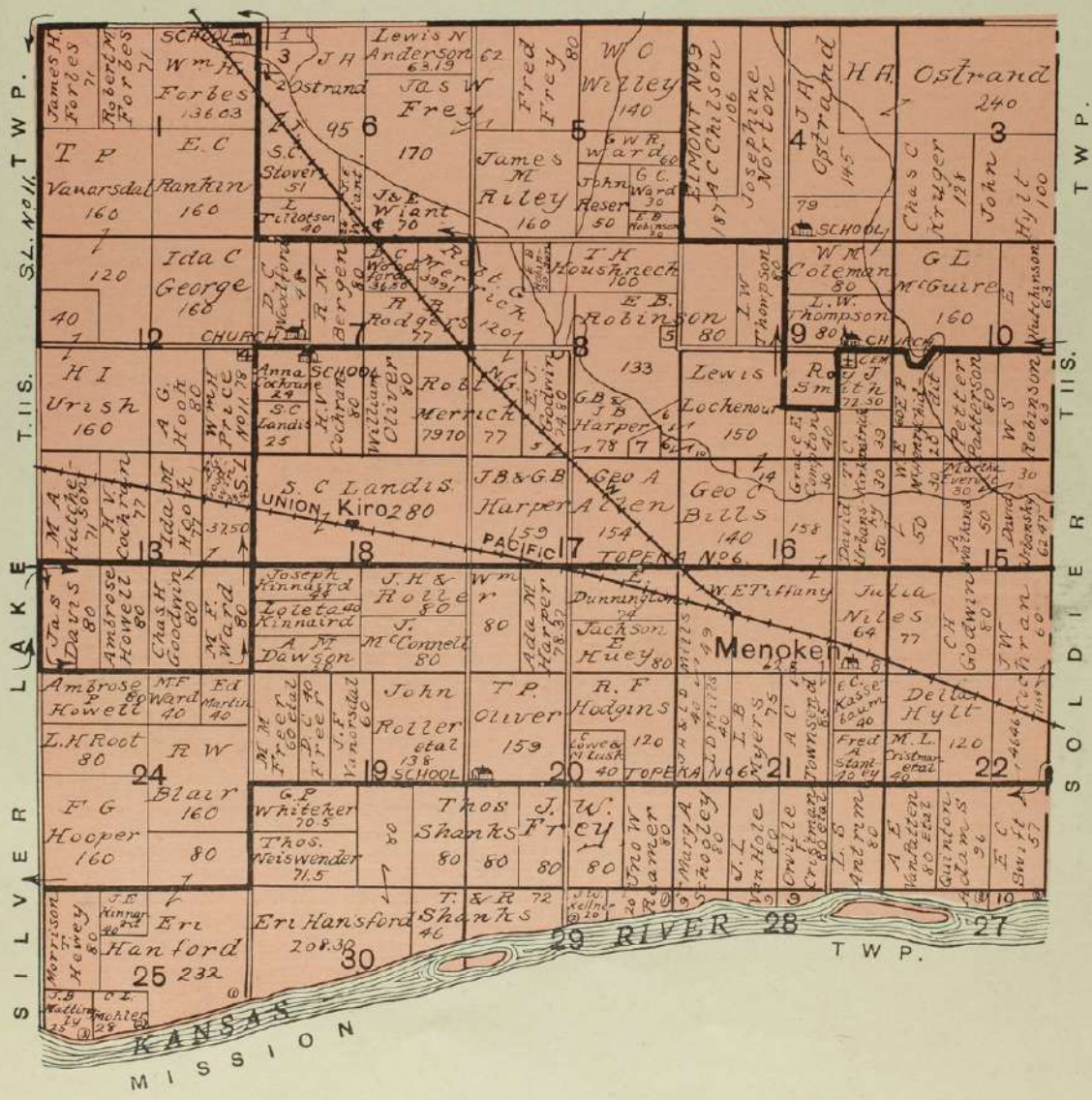
# MAP OF SOUTH PART OF MENOKEN

TOWNSHIP  
SHAWNEE COUNTY, KANSAS

Township 11 South, Ranges 14 and 15 East of the 6th P. M.

Scale: 1 1/2 Inches to 1 Mile.

Rural Routes Shown thus: Schools Shown thus:   
 Churches Shown thus: Cemeteries Shown thus:



List of Small Property Owners in this Township Shown on Map by Numbers.

No.	Name	Acrea	Sec.	T. R.	No.	Name	Acrea	Sec.	T. R.
1.	C. S. Stover	750	6	11 15	6.	Geo. A. Allen	610	8	11 15
2.	W. H. Forbes	130	6	11 15	7.	J. W. Blossom	14	8	11 15
3.	C. L. Rogers	15 1/2	6	11 15	8.	C. A. Davis	15	16	11 15
4.	Grange	2 1/2	12	11 14	9.	Edwin McConnell	5	12	11 15
5.	C. J. Carlson	3	8	11 15	10.	M. R. Quinton	16	12	11 15

# MAP OF GROVE TOWNSHIP

SHAWNEE COUNTY, KANSAS  
Township 10 South, Range 14 East of the 6th P. M.

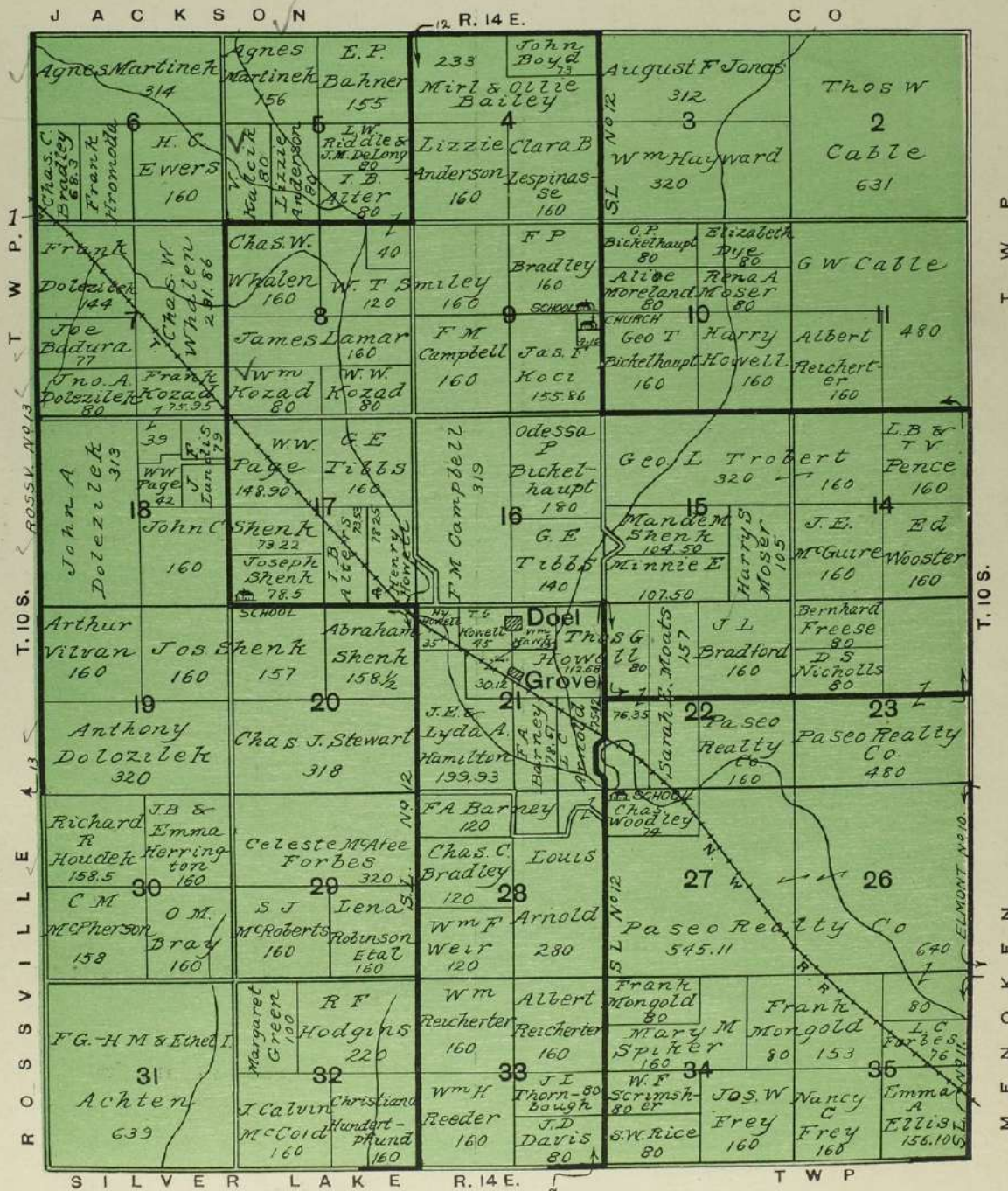
Scale: 1 1/4 Inches to 1 Mile.

Rural Routes shown thus: ———

Schools Shown thus:

Cemeteries Shown thus:

Churches Shown thus:



List of Small Property Owners in this Township Shown on Map by Numbers.

No.	Name	Acres	Sec. T. R.
1.	T. & N. W. R.	3.81	6 10 14



# MAP OF SILVER LAKE TOWNSHIP

SHAWNEE COUNTY, KANSAS

Scale: 1 1/2 Inches to 1 Mile.

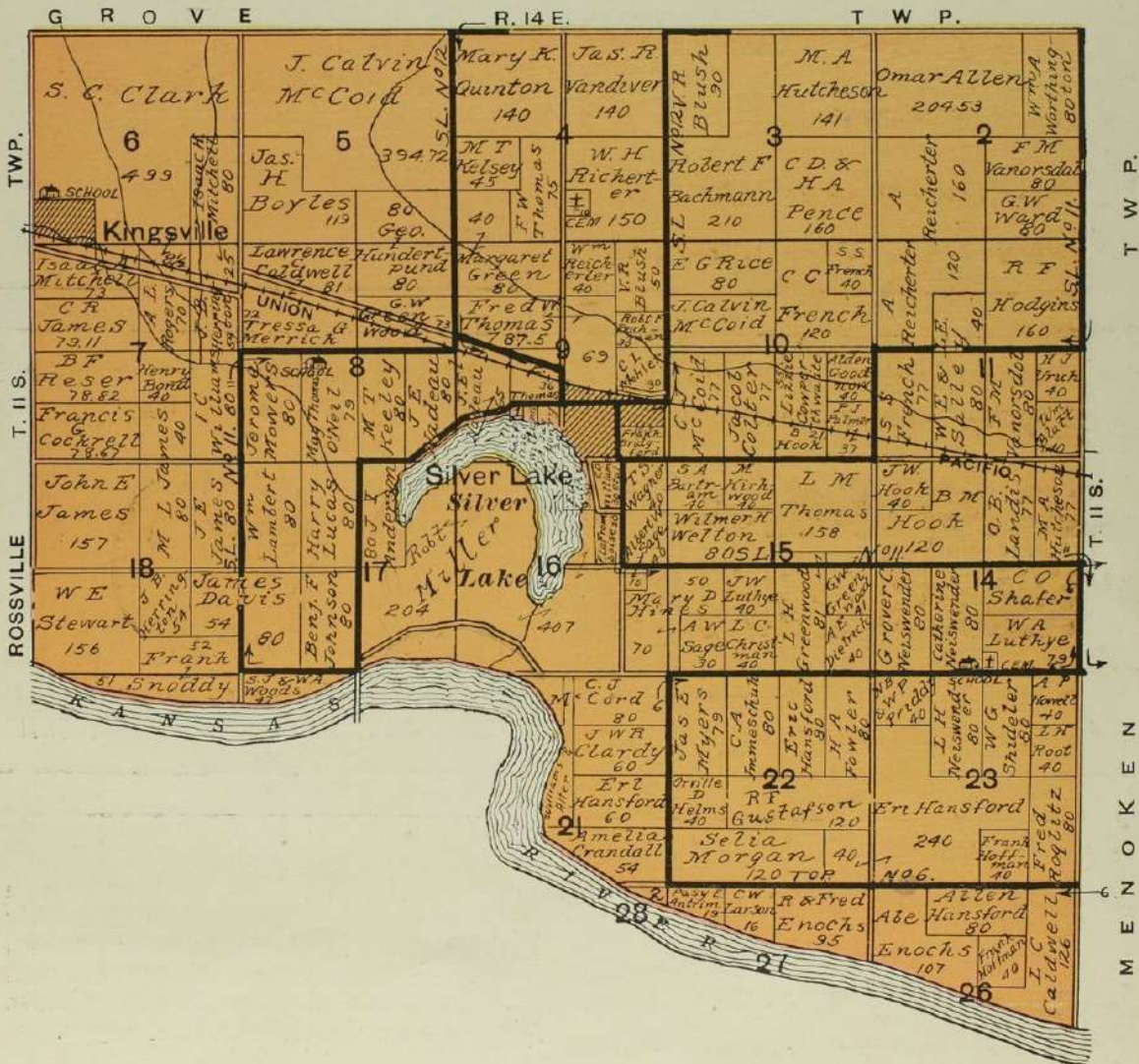
Township 11 South, Range 14 East of the 6th P. M.

Rural Routes shown thus:

Schools Shown thus:

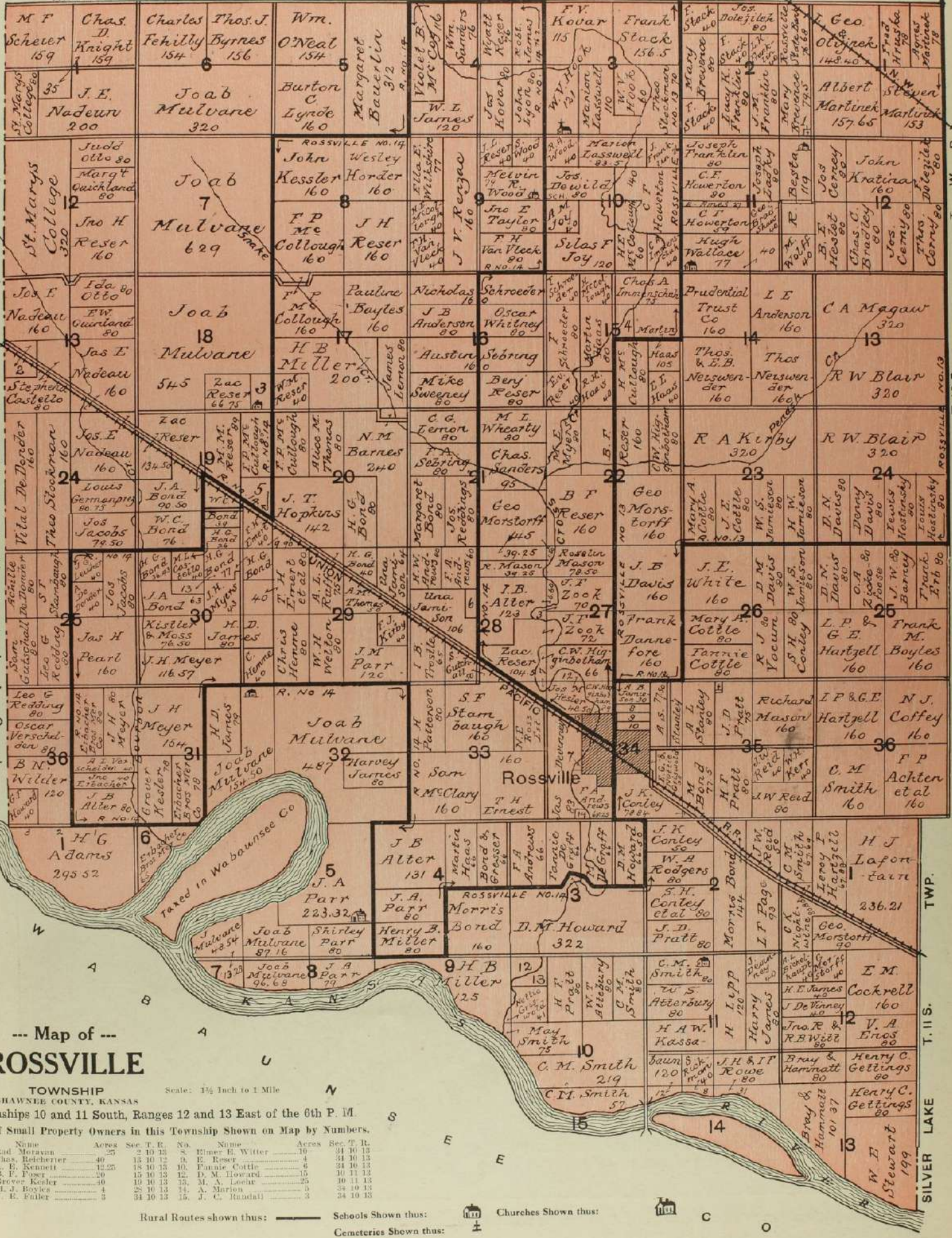
Cemeteries Shown thus:

Churches Shown thus:



List of Small Property Owners in this Township Shown on Map by Numbers.

No.	Name	Aeres	Sec. T. R.	No.	Name	Aeres	Sec. T. R.
1.	G. K. Albe	2.89	9	2.	A. F. Cowperthwait	5	28



Map of  
**ROSSVILLE**

Scale: 1/4 Inch to 1 Mile

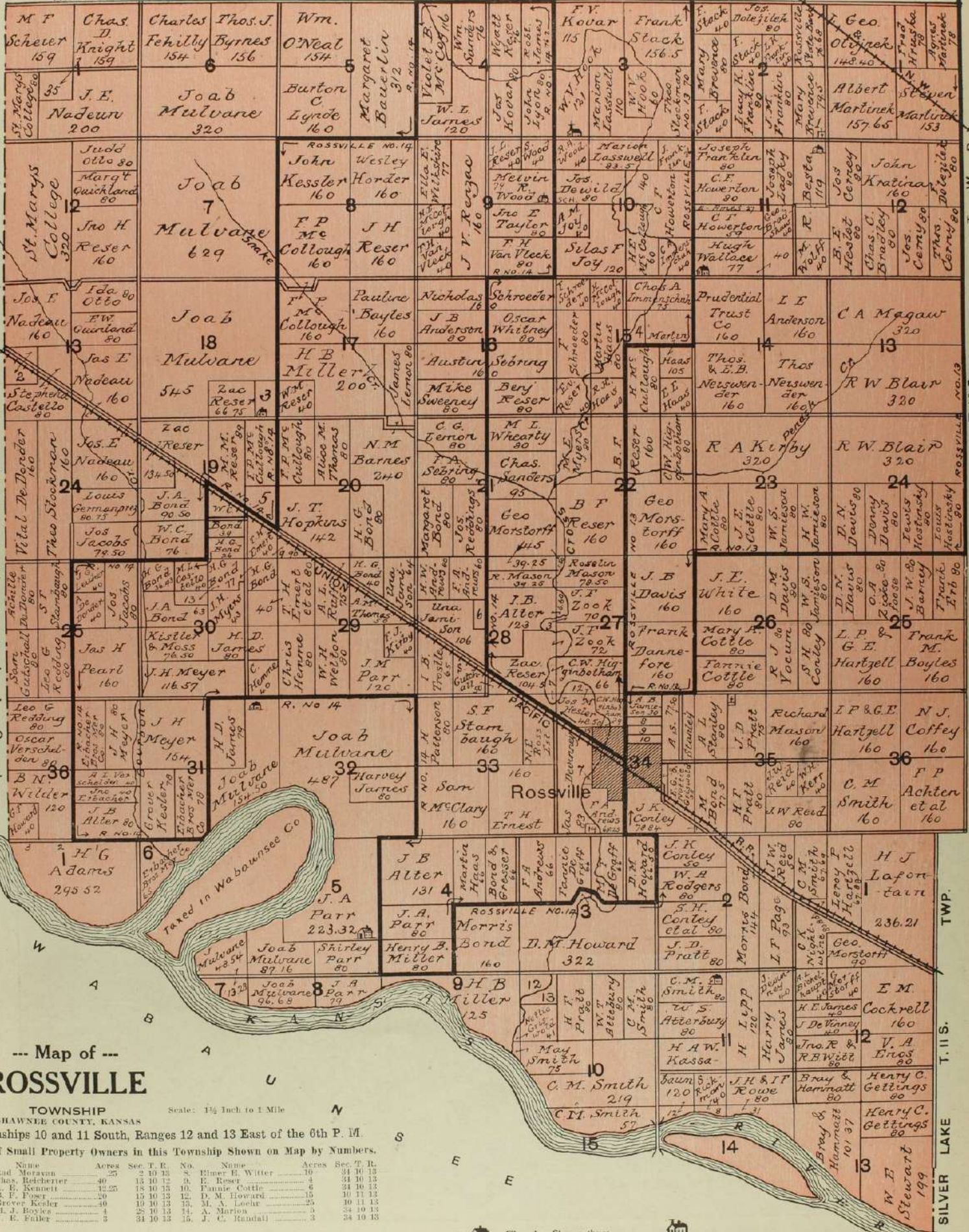
TOWNSHIP  
SHAWNEE COUNTY, KANSAS  
Townships 10 and 11 South, Ranges 12 and 13 East of the 6th P. M.

List of Small Property Owners in this Township on Map by Numbers.

No.	Name	Acres	Sec. T. R.	No.	Name	Acres	Sec. T. R.
1.	Rad Moravin	25	2 10 12	8.	Elmer E. Witter	10	34 10 13
2.	Chas. Reicherter	40	13 10 12	9.	E. Reser	4	34 10 13
3.	A. B. Kennett	12.25	18 10 15	10.	Fannie Cottle	6	34 10 13
4.	B. F. Pusey	10	15 10 13	11.	D. M. Howard	10	10 11 13
5.	Grover Koster	40	10 10 13	12.	M. A. Leach	25	10 11 13
6.	M. J. Boyles	4	28 10 13	14.	A. Marion	3	34 10 13
7.	J. E. Fuller	3	34 10 13	15.	J. C. Randall	3	34 10 13

Rural Routes shown thus: Schools Shown thus: Churches Shown thus:   
Cemeteries Shown thus:

19  
W P  
T  
T. 10 S  
G R  
O V  
E  
T. 11 S.  
S I  
L V  
E R  
L A  
K E



Map of  
**ROSSVILLE**

Scale: 1/4 Inch to 1 Mile

TOWNSHIP  
SHAWNEE COUNTY, KANSAS  
Townships 10 and 11 South, Ranges 12 and 13 East of the 6th P. M.

List of Small Property Owners in this Township on Map by Numbers.

No.	Name	Acre	Sec. T. R.	No.	Name	Acre	Sec. T. R.
1.	Rad Moravin	25	2 10 12	8.	Elmer E. Witter	10	34 10 13
2.	Chas. Reicherter	40	13 10 12	9.	E. Reser	4	34 10 13
3.	A. B. Kennett	12.25	18 10 12	10.	Fannie Cottle	6	34 10 13
4.	B. F. Pusey	10	15 10 13	11.	D. M. Howard	10	10 11 13
5.	Grover Koster	40	10 10 13	12.	M. A. Leach	25	10 11 13
6.	M. J. Boyles	4	28 10 13	13.	A. Marion	3	34 10 13
7.	J. E. Fuller	3	34 10 13	14.	J. C. Randall	3	34 10 13

Rural Routes shown thus: — Schools Shown thus: Churches Shown thus: Cemeteries Shown thus:

19  
W P  
T  
T. 10 S  
G R  
O V  
E  
T. 11 S.  
S I  
L  
V  
E  
R  
L  
A  
K  
E



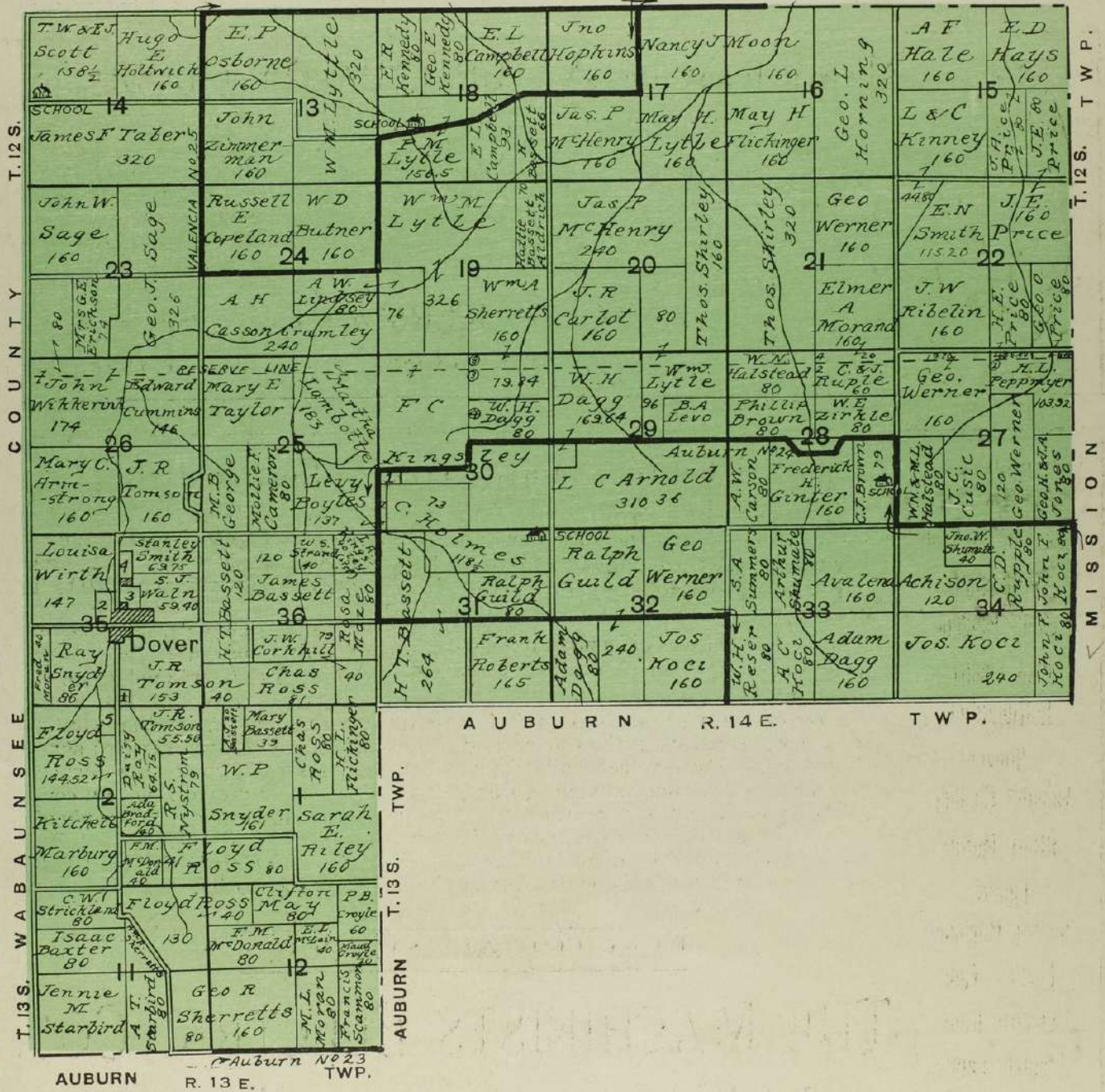
# MAP OF SOUTH PART OF DOVER TOWNSHIP

SHAWNEE COUNTY, KANSAS

Townships 12 and 13 South, Ranges 13 and 14 East of the 6th P. M.

Scale: 1 1/4 Inch to 1 Mile

Rural Routes shown thus: Schools Shown thus: Churches Shown thus:   
Cemeteries Shown thus:



List of Small Property Owners in this Township Shown on Map by Numbers.

No.	Name	Acres	Sec.	T. R.	No.	Name	Acres	Sec.	T. R.	No.	Name	Acres	Sec.	T. R.
1.	Levi Boyles	4	30	12 14	3.	P. Flesher	6.25	35	12 13	5.	C. C. Mossman	2	13 14	
2.	A. E. Bowker	16.02	35	12 13	4.	Anna Wilson	6.25	35	12 13					

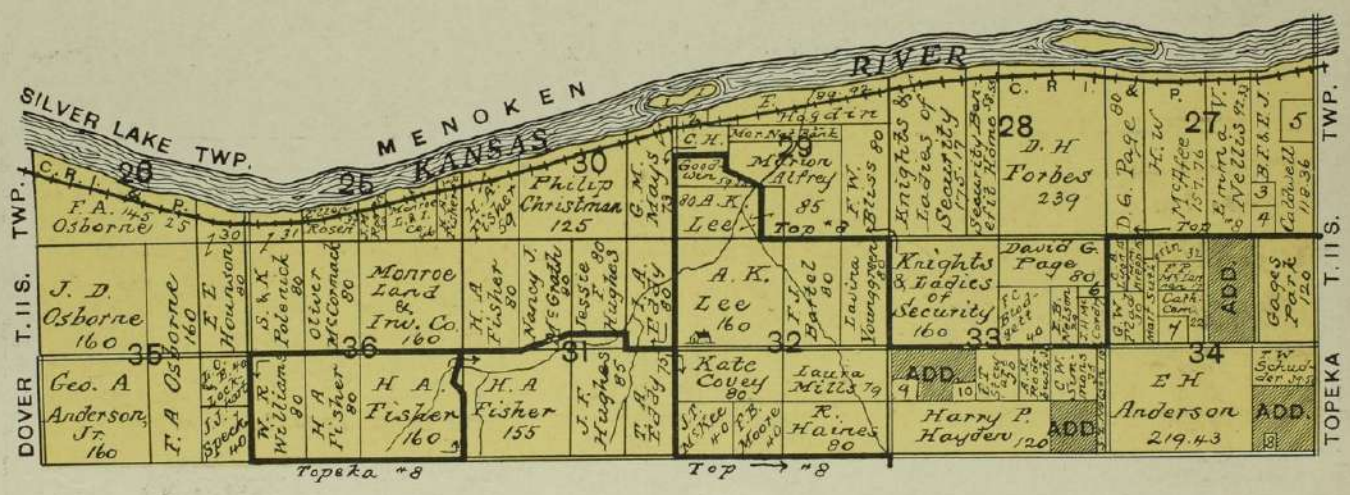
# MAP OF NORTH PART OF MISSION TOWNSHIP

Scale: 1 1/2 Inches to 1 Mile.

SHAWNEE COUNTY, KANSAS

Township 11 South, Ranges 14 and 15 East of the 6th P. M.

Rural Routes shown thus: Schools Shown thus: Churches Shown thus:   
 Cemeteries Shown thus:



List of Small Property Owners in this Township Shown on Map by Numbers.




No.	Name	Acres	Sec. T. R.
1.	R. I. Miller	11	29
2.	M. K. Bush	10	29
3.	Dewitt C. Nellis	10	27
4.	Elie D. Riker	10	27
5.	Capital City Virified Brick Co.	20	27
6.	Otto Ober	3	33
7.	E. T. McRees	12	34
8.	Geo. Bass	5	34
9.	J. D. Woodruff	7.50	33
10.	E. E. Moore	25	33

# MAP OF SOUTH PART OF MISSION TOWNSHIP

SHAWNEE COUNTY, KANSAS

Township 12 South, Ranges 14 and 15 East of the 6th P. M.

Scale: 1 1/4 Inch to 1 Mile

Rural Routes shown thus: ——— Schools Shown thus:  Churches Shown thus:   
Cemeteries Shown thus: 

T W P.	← Topeka #8 →		← Topeka #8 →		← Topeka #8 →		← Topeka #8 →		← Topeka #8 →		← Topeka #8 →		← Topeka #8 →		← Topeka #8 →		← Topeka #8 →		T W P.			
	O. I. B. 80	C. B. 80	Wm. J. Hayden 80	Benjamin Kessler 160	Enna W. Davis 240	Edw. Buckner 160	John Marsh 60	H. H. Buehler 60	W. H. Cottrell 160	Ira J. Shideler 315	M. S. Holloway 160	J. C. Corbet 120	G. C. Dawson 80	Carl Wedling 185	Mount Hope Cem. Ass. 160	ADD.	ADD.	A. Marbury 20		J. F. M. 160	6	
	C. B. 80	Wm. J. Hayden 80	Charles Ewer 80	Charles Hesser 160	R. L. Kirkpatrick 160	Emory Brobst 80	Charles Tennhardt 120	W. X. Engler 120	H. B. Cowles 160	A. B. Beers 160	L. E. Everett 320	A. W. Melton 80	E. F. W. Durein 80	J. F. 120	J. F. 120	J. F. 120	J. F. 120	J. F. 120		J. F. 120	J. F. 120	T. 12 S.
	A. H. Tholer 160	Paul C. Darn 160	Susanna Shields 380	Charles Tennhardt 136	F. Eckert 83	Arthur Wilcox 160	James Patterson 120	C. H. Green 120	Hannah Soms 160	Selma Deal 160	J. F. 120	J. F. 120	J. F. 120	J. F. 120	J. F. 120	J. F. 120	J. F. 120	J. F. 120		J. F. 120	J. F. 120	T. 12 S.
	W. W. Owens 160	Mary A. Brobst 160	C. A. Price 160	John Killinger 80	C. A. Price 160	John B. Soms 142	D. C. & Fred Corbett 160	T. H. V. M. & Comb 160	W. E. Corbett 160	J. C. Holland 160	C. T. & N. M. Stralby 160	C. H. Burge 60	C. I. Edson 131	C. I. Edson 131	C. I. Edson 131	C. I. Edson 131	C. I. Edson 131	C. I. Edson 131		C. I. Edson 131	C. I. Edson 131	T. 12 S.
	W. D. & C. J. Davis 220	Emory Brobst 100	C. A. Price 160	John Killinger 80	C. A. Price 160	John B. Soms 142	D. C. & Fred Corbett 160	T. H. V. M. & Comb 160	W. E. Corbett 160	J. C. Holland 160	C. T. & N. M. Stralby 160	C. H. Burge 60	C. I. Edson 131	C. I. Edson 131	C. I. Edson 131	C. I. Edson 131	C. I. Edson 131	C. I. Edson 131		C. I. Edson 131	C. I. Edson 131	T. 12 S.
	W. T. King 160	Imogene Brobst 79	C. A. Price 160	John Killinger 80	C. A. Price 160	John B. Soms 142	D. C. & Fred Corbett 160	T. H. V. M. & Comb 160	W. E. Corbett 160	J. C. Holland 160	C. T. & N. M. Stralby 160	C. H. Burge 60	C. I. Edson 131	C. I. Edson 131	C. I. Edson 131	C. I. Edson 131	C. I. Edson 131	C. I. Edson 131		C. I. Edson 131	C. I. Edson 131	T. 12 S.
	P. R. Wolf 160	E. E. Bundy 200	C. A. Price 160	John Killinger 80	C. A. Price 160	John B. Soms 142	D. C. & Fred Corbett 160	T. H. V. M. & Comb 160	W. E. Corbett 160	J. C. Holland 160	C. T. & N. M. Stralby 160	C. H. Burge 60	C. I. Edson 131	C. I. Edson 131	C. I. Edson 131	C. I. Edson 131	C. I. Edson 131	C. I. Edson 131		C. I. Edson 131	C. I. Edson 131	T. 12 S.
	George Werrar 200	A. H. Hamm 160	C. A. Price 160	John Killinger 80	C. A. Price 160	John B. Soms 142	D. C. & Fred Corbett 160	T. H. V. M. & Comb 160	W. E. Corbett 160	J. C. Holland 160	C. T. & N. M. Stralby 160	C. H. Burge 60	C. I. Edson 131	C. I. Edson 131	C. I. Edson 131	C. I. Edson 131	C. I. Edson 131	C. I. Edson 131		C. I. Edson 131	C. I. Edson 131	T. 12 S.
	Frank Moore 80	J. E. Maus 160	C. A. Price 160	John Killinger 80	C. A. Price 160	John B. Soms 142	D. C. & Fred Corbett 160	T. H. V. M. & Comb 160	W. E. Corbett 160	J. C. Holland 160	C. T. & N. M. Stralby 160	C. H. Burge 60	C. I. Edson 131	C. I. Edson 131	C. I. Edson 131	C. I. Edson 131	C. I. Edson 131	C. I. Edson 131		C. I. Edson 131	C. I. Edson 131	T. 12 S.
R. 14 E.	A U B U R N T O P E K A														R. 15 E.	W I L L I A M S P O R T		T W P.				

List of Small Property Owners in this Township Shown on Map by Numbers.

No.	Name	Acres	Sec.	T. R.	No.	Name	Acres	Sec.	T. R.	No.	Name	Acres	Sec.	T. R.	No.	Name	Acres	Sec.	T. R.	
1.	Jay Shideler	5	4		5.	E. M. Coekrell	11	2		9.	G. Shaffer	10	30		13.	Theodore Longway	5	32		
2.	J. P. Robnetic	19.50	4		6.	J. F. Blodgett	11	2		10.	O. R. Meyers	2.50	10		14.	J. E. Myers	11	15		
3.	Robert Allison	20	4		7.	F. B. Moore	2.50	10		11.	F. A. Gaudy	10	15							
4.	Nellie Plad, Est.	10	4		8.	J. W. Davis	6	2		12.	W. T. Dawson	8	15							

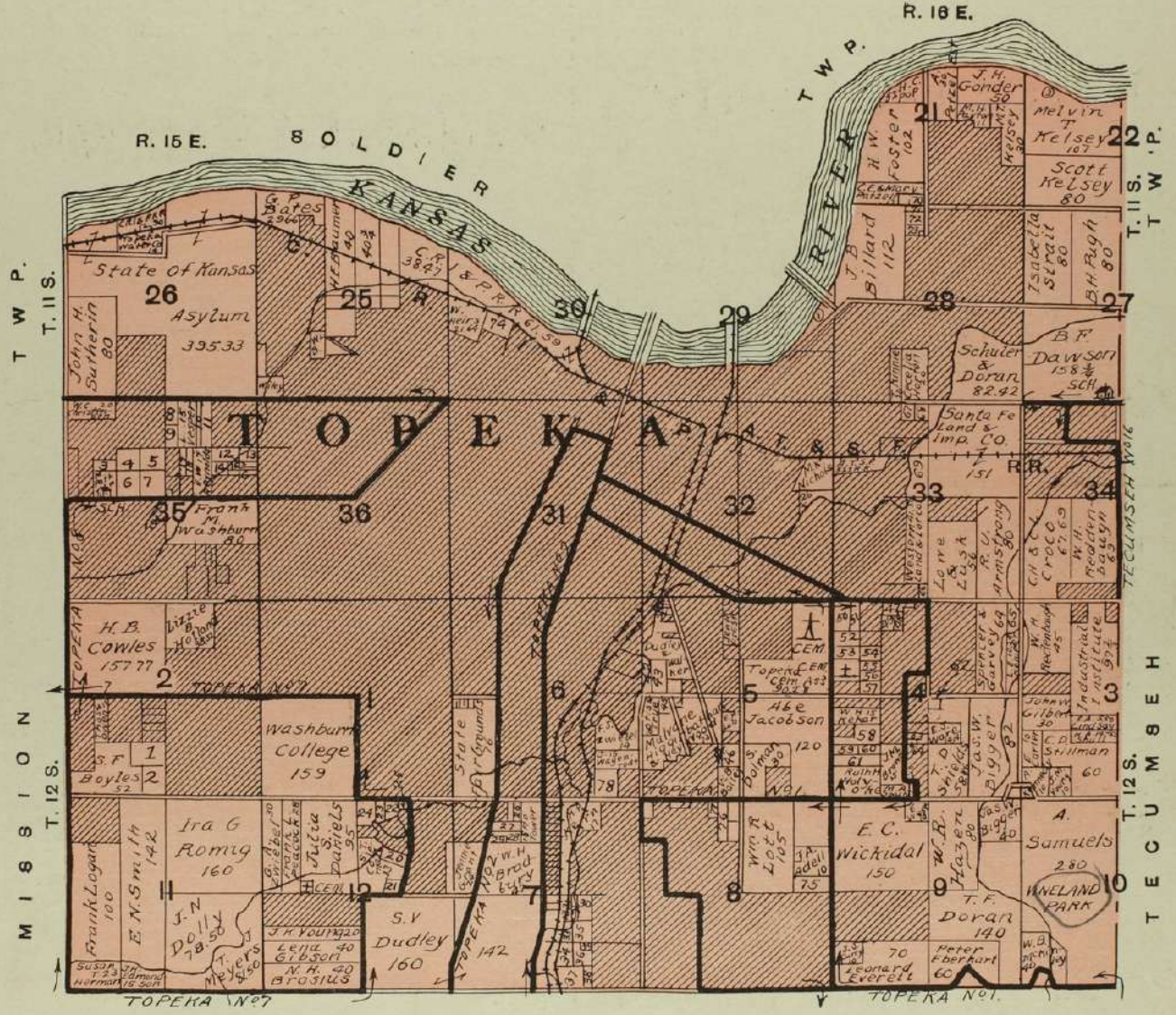
# MAP OF NORTH PART OF TOPEKA

TOWNSHIP  
SHAWNEE COUNTY, KANSAS

Scale: 1 1/2 Inch to 1 Mile

Townships 11 and 12 South, Ranges 15 and 16 East of the 6th P. M.

Rural Routes shown thus: Schools Shown thus: Churches Shown thus:   
 Cemeteries Shown thus:



List of Small Property Owners in this Township Shown on Map by Numbers.

No.	Name	Acres	Sec.	T.	R.	No.	Name	Acres	Sec.	T.	R.	No.	Name	Acres	Sec.	T.	R.	
1.	Luella B. Stevenson	34.62	2	12	15	22.	Lemuel Schlegel	4.45	12	12	15	42.	W. W. Buckner	9	5	12	16	
2.	W. T. McCormick	10	10	12	15	23.	L. P. Hubbard	3	12	12	15	43.	Linnie Buckner	15	5	12	16	
3.	H. E. Shaffer	5	35	11	15	24.	J. L. Walker	6.88	12	12	15	44.	C. E. McCarter	3	5	12	16	
4.	Anna R. Monteith	10	35	11	15	25.	Geo. Payton	1	12	12	15	45.	S. A. Thurston	3	5	12	16	
5.	Robert Monteith	10	35	11	15	26.	N. W. Clark	3	7	12	16	46.	W. D. & A. McCarter	8	4	12	16	
6.	Mary Monteith	10	35	11	15	27.	J. P. Sowell	6	7	12	16	47.	J. G. Mitchell	4.40	4	12	16	
7.	Anna R. Monteith	10	35	11	15	28.	C. B. Larter	7	7	12	16	48.	H. Frazier	3.50	4	12	16	
8.	M. E. Stewart	10	35	11	15	29.	M. S. Wright	2	7	12	16	49.	E. Watler	2	4	12	16	
9.	A. C. Klingman	10	35	11	15	30.	C. W. Hyatt	9	7	12	16	50.	L. O. Darling	8	4	12	16	
10.	F. E. Vesper	5	35	11	15	31.	F. C. Clark	1	7	12	16	51.	E. M. Beckwith	3	4	12	16	
11.	H. J. Lane	10	35	11	15	32.	E. A. Clark	7	7	12	16	52.	E. Eberick	5	4	12	16	
12.	W. A. Kistler	7.83	35	11	15	33.	J. D. Elliott	8	7	12	16	53.	M. C. Stahl	5	4	12	16	
13.	T. C. Neill	3.13	35	11	15	34.	Edw. J. Kissel	11.50	7	12	16	54.	W. L. Metzler	0.13	4	12	16	
14.	N. C. Nelson	3	35	11	15	35.	J. B. Deever	10	7	12	16	55.	J. Tallbot	3	4	12	16	
15.	C. F. Mikosek	2	35	11	15	36.	Melora Oldham	7	7	12	16	56.	H. C. Wilson	3.83	4	12	16	
16.	S. T. Lamoignon	2	35	11	15	37.	A. G. Clark	11.25	7	12	16	57.	August Dreyer	0.50	4	12	16	
17.	A. T. Backus	3	35	11	15	38.	C. A. Linn	7	7	12	16	58.	J. A. Kallin	0.25	4	12	16	
18.	J. C. Garon	3	35	11	15	39.	E. W. Estes	3	7	12	16	59.	M. Beeve	5	4	12	16	
19.	Frank Sachs	1	35	11	15	40.	W. E. King	1.50	4	5	12	16	60.	C. O. George	5	4	12	16
20.	M. A. Sage	3	12	12	15	41.	P. T. Johns	2.50	4	5	12	16	61.	I. H. Milliken	10	4	12	16
21.	J. W. Richards	1	12	12	15		School House	4.40	4	5	12	16	62.	Geo. Hicks	5	4	12	16



# MAP OF SOUTH PART OF TOPEKA TOWNSHIP

SHAWNEE COUNTY, KANSAS

Scale: 1 1/2 Inches to 1 Mile.

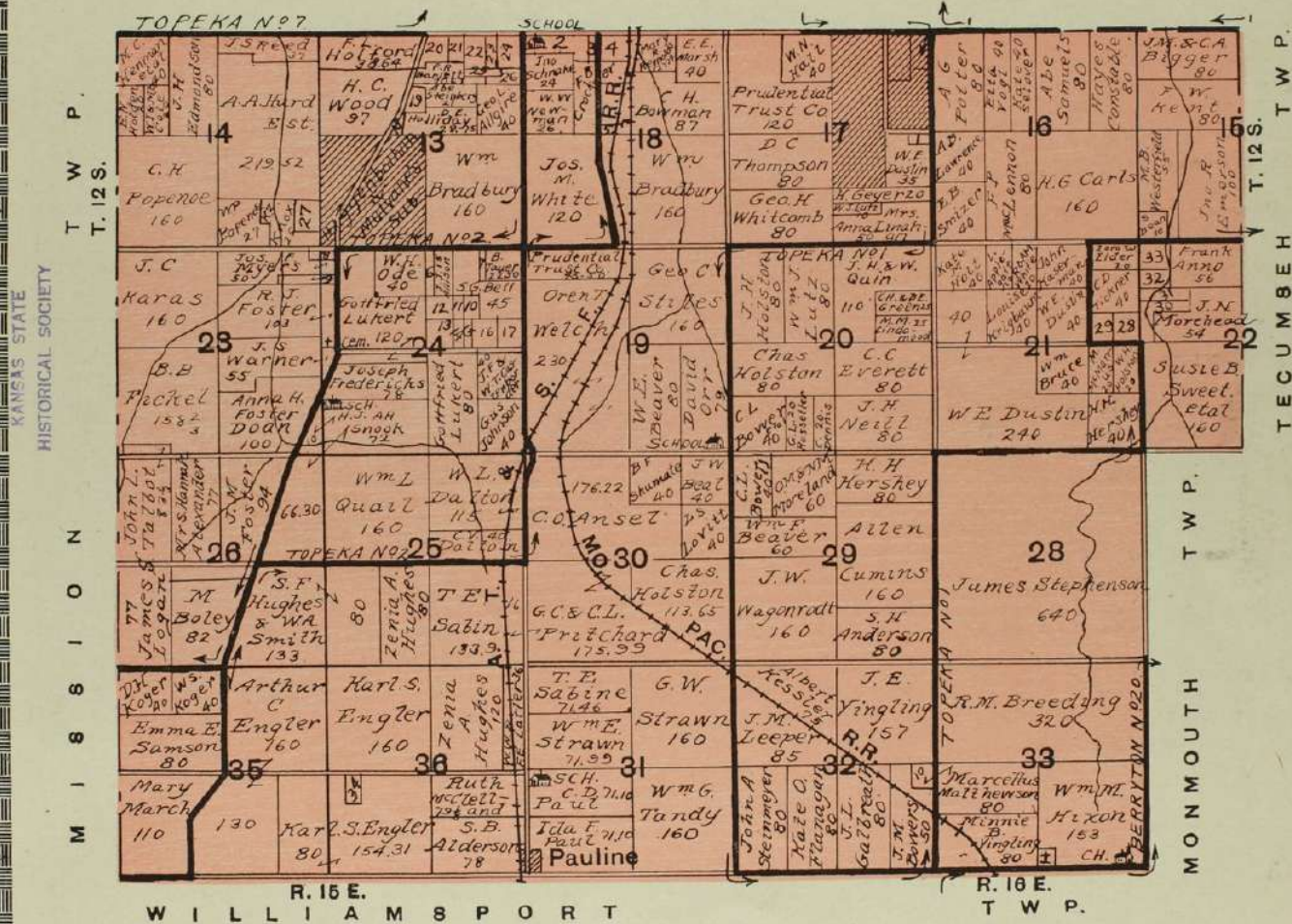
Township 12 South, Ranges 15 and 16 East of the 6th P. M.

Rural Routes shown thus:

Schools Shown thus:

Churches Shown thus:

Cemeteries Shown thus:



List of Small Property Owners in this Township Shown on Map by Numbers.

No.	Name	Acres	Sec. T. R.	No.	Name	Acres	Sec. T. R.
1.	J. Kaserman	5	17 12 16	18.	S. E. Fairbanks	3.74	13 12 15
2.	H. Washington	12.12	18 12 16	19.	E. O. Barger	8.75	13 12 15
3.	M. T. Preston	5	18 12 16	20.	F. G. & M. B. Ritchie	7.83	13 12 15
4.	D. H. Ferman	10	18 12 16	21.	R. R. Taylor	0	13 12 15
5.	L. Perkins	4.26	18 12 16	22.	Murray & Richardson	15.50	13 12 15
6.	J. L. Poyner	5	24 12 15	23.	C. C. & E. Davis	5	13 12 15
7.	W. O. Ellis	7.50	24 12 15	24.	Robt. Patterson	11	13 12 15
8.	Wm. H. Brown	5	24 12 15	25.	J. E. Evans	27.00	13 12 15
9.	Bessie Anderson	10	24 12 15	26.	P. E. Oden	10.5	13 12 15
10.	J. H. Stephens	10	24 12 15	27.	R. W. & J. E. Hicks	13	14 12 15
11.	Henry Lochr	5	24 12 15	28.	W. G. Carillo	12	21 12 16
12.	Nettie Allison	10	24 12 15	29.	D. P. Bruce	8	21 12 16
13.	Cus Johnson	10	24 12 15	30.	F. A. Bower	16	22 12 16
14.	H. M. Ellis	5	24 12 15	31.	Wm. Bruce	10	22 12 16
15.	B. W. Ide	5	24 12 15	32.	D. P. Bruce	12	22 12 16
16.	Henry Lochr	10	24 12 15	33.	August Jasolek	12	22 12 16
17.	H. B. & L. L. Ramey	10	24 12 15	34.	Robert Cranstow	5	30 12 15

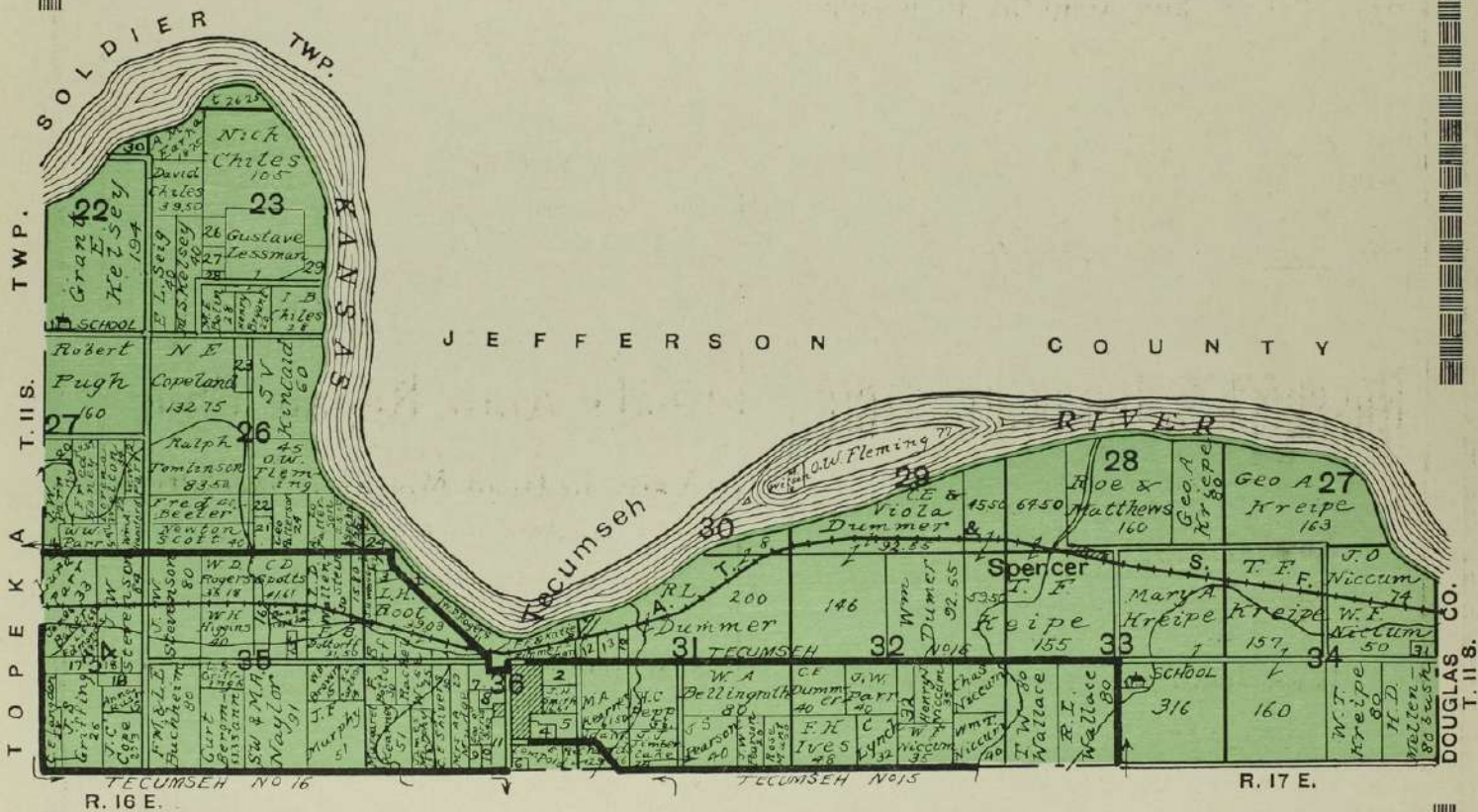
# MAP OF NORTH PART OF TECUMSEH TOWNSHIP

Scale: 1 1/2 Inches to 1 Mile.

SHAWNEE COUNTY, KANSAS

Township 11 South, Ranges 16 and 17 East of the 6th P. M.

Rural Routes shown thus: Schools Shown thus: Churches Shown thus:   
Cemeteries Shown thus:



List of Small Property Owners in this Township Shown on Map by Numbers.

No.	Name	Acres	Sec. T. R.	No.	Name	Acres	Sec. T. R.	No.	Name	Acres	Sec. T. R.
1.	M. M. Chubb	10	36 11 16	12.	Malina Gibbens	6	31 11 17	23.	W. F. Nienn	8.50	26 11 16
2.	F. O. Goodell	5	36 11 16	13.	Nancy Adams	9.33	31 11 17	24.	M. E. Weaver	0.50	35 11 16
3.	C. Henrik	5	36 11 16	14.	J. R. Price	4.00	31 11 17	25.	L. A. Thomas	4.82	25 26 17 16
4.	T. C. Riley	0.41	36 11 16	15.	B. R. Minna	5	35 11 16	26.	Poster Childs	10	23 11 16
5.	E. F. & F. M. Reed	14.63	36 11 16	16.	A. W. Sherwood	10	35 11 16	27.	David Childs	9	23 11 16
6.	D. C. Herriott	8.40	36 11 16	17.	J. A. Bausoy	11	34 11 16	28.	Jas. Clark	1	23 11 16
7.	James Murphy	16.10	36 11 16	18.	Hattie Clardy	6	34 11 16	29.	Mary Childs	4	23 11 16
8.	Marion Reed	7	36 11 16	19.	T. Z. Kramm	10	34 11 16	30.	J. H. Hum	4	22 11 16
9.	Hattie Morris	5	36 11 16	20.	Mattie C. Bush	10	27 11 16	31.	G. H. Facer	19	34 11 17
10.	O. N. Morris	5	36 11 16	21.	L. A. Thomas	8	26 11 16	32.	J. O. Niccum	19	32 11 17
11.	L. U. Morris	8.75	36 11 16	22.	Q. W. Fleming	7	29 11 16				

# MAP OF SOUTH PART OF TECUMSEH TOWNSHIP

Scale: 1 1/4 Inches to 1 Mile.

SHAWNEE COUNTY, KANSAS

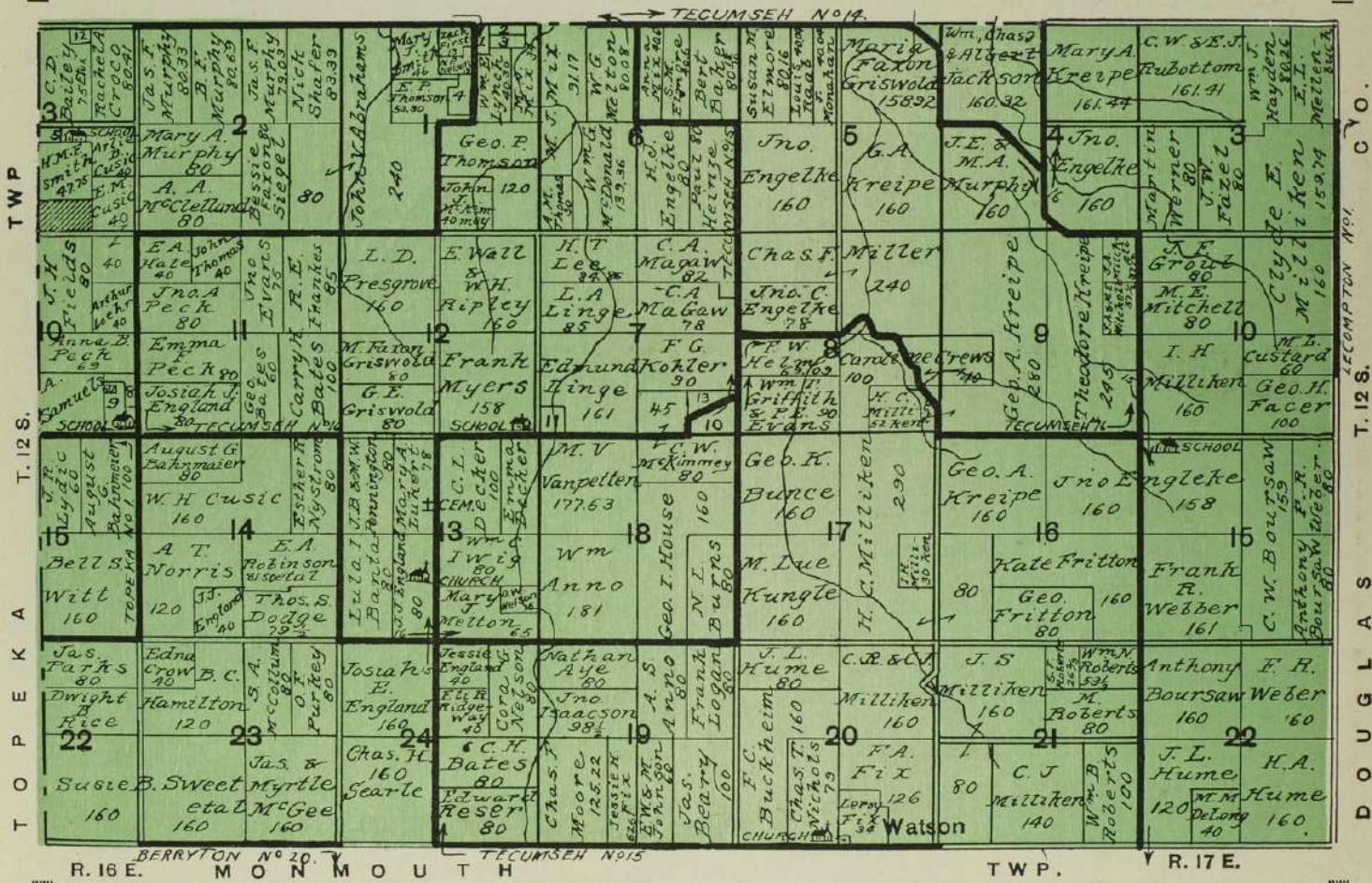
Township 12 South, Ranges 16 and 17 East of the 6th P. M.

Rural Routes shown thus: ———

Schools Shown thus:

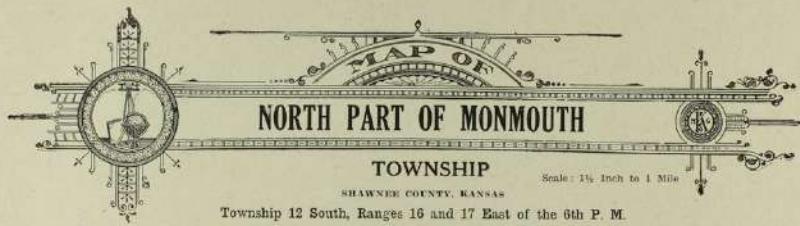
Churches Shown thus:





Cemeteries Shown thus:



List of Small Property Owners in this Township Shown on Map by Numbers.

No.	Name	Acre	Sec.	T. R.	No.	Name	Acre	Sec.	T. R.
1.	J. L. Banks	8.40	1	12 16	8.	E. T. & E. Barstow	15	10	12 16
2.	D. C. Harriott	13	1	12 16	9.	E. T. & E. Barstow	17	10	12 16
3.	J. A. & M. E. Mitchell	7.55	1	12 16	10.	E. W. Honnessey	12.50	7	12 17
4.	E. M. Peck	13.50	1	12 16	11.	John Mischler	13	7	12 17
5.	J. D. Ebo	3	3	12 16	12.	L. G. Gritting	1	3	12 16
6.	F. S. Thomas	1	10	12 16	13.	J. L. Gibbens	12.00	7	12 17
7.	Chas. Hammond	75	10	12 16					


  
**MAP OF**  
**NORTH PART OF MONMOUTH**  
**TOWNSHIP**  
 SHAWNEE COUNTY, KANSAS  
 Scale: 1 1/4 Inch to 1 Mile  
 Township 12 South, Ranges 16 and 17 East of the 6th P. M.

Rural Routes shown thus:  Schools Shown thus:  Churches Shown thus:   
 Cemeteries Shown thus: 

		T E C U M S E H																											
		R. 16 E.					R. 17 E.					T W P.																	
T. 12 S.	TOPEKA	TOPEKA T. 12 S. TWP.																				DOUGLAS	DOUGLAS						
		27	26	25	24	23	22	21	20	19	18	17	16	15	14	13	12	11	10	9	8			7	6	5	4	3	2
		Wm J. Peck 160	Eliza Remington 160	Chas H. Stansbury 80	Searle 160	Frank 81	Hook 94.30	Johnson 87	Mark Taylor 40	J. J. Wagstaff 80	C. L. Worth 110	Ida C. K. Peck 80	Victoria Roberts 80	John T. Roberts 80															
		Susie B. Sweet et al 319	RE Lewis 160	Robert Oldham 177 1/2	F. I. Wammes 160	Grace Deoband 160	Edie 192.44	Fritton 120	Arthur Pate 160	Fred Walke 138.95	Wm. E. Read 40	Wm. E. Read 40	E. J. M. Read 160	Geo. Fix Estate 160															
		Susan B. Sweet et al 490	John Hanley 160	A. A. McClaff and 160	D. J. Schuler 80	H. F. Schuler 160	Edie 192.44	William Thompson 160	Edie 192.44	H. L. Kennedy 160	J. J. Robinson 160	Peter Eberhart 160	Oscar Roller 160	Margaret Lutz 80	Wm. Schneider 80	Chas. J. Worthigton 160													

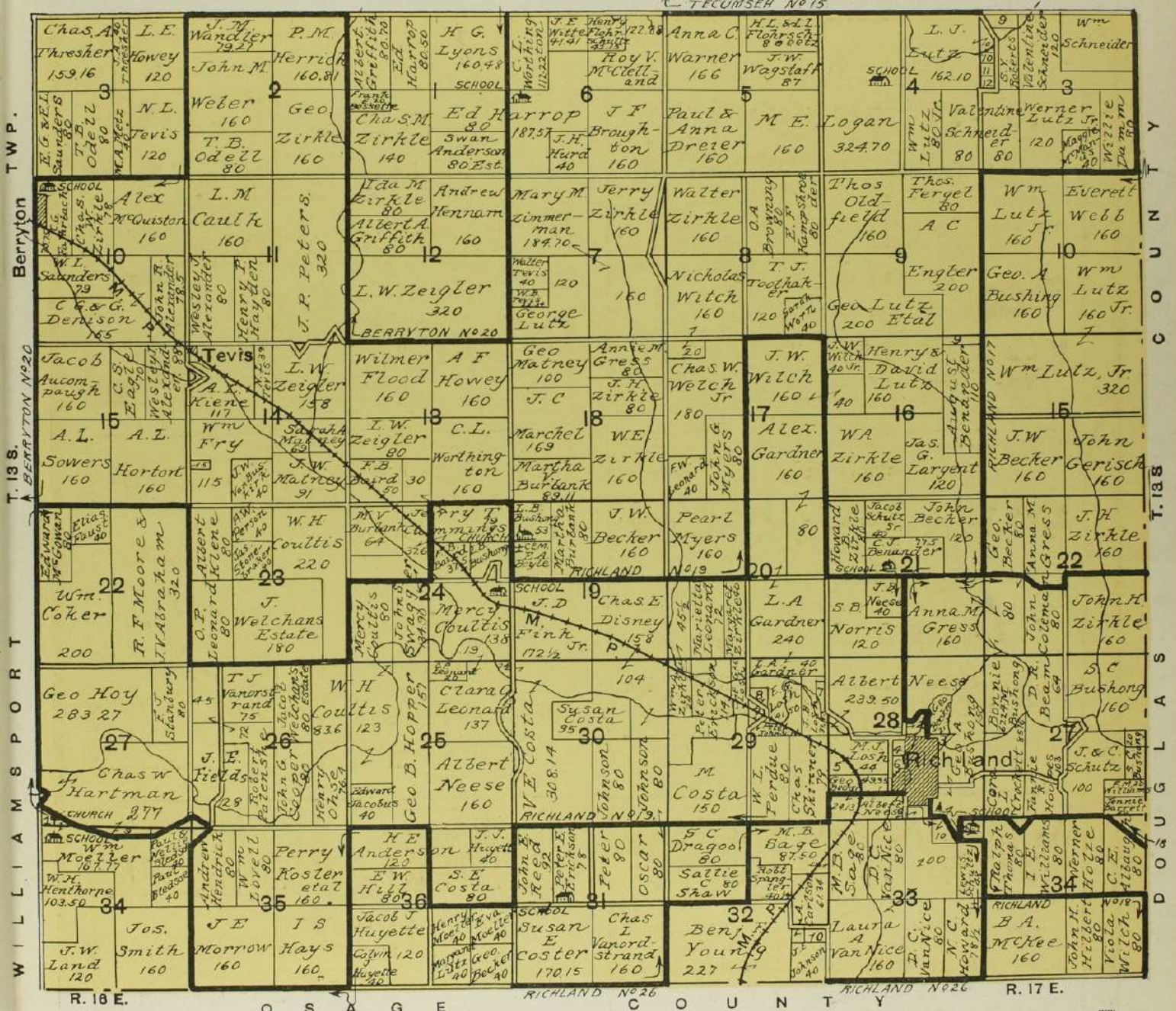
- List of Small Property Owners in this Township Shown on Map by Numbers.
- | No. | Name           | Acres | Sec. | T. R. | No. | Name       | Acres | Sec. | T. R. | No. | Name          | Acres | Sec. | T. R. |
|-----|----------------|-------|------|-------|-----|------------|-------|------|-------|-----|---------------|-------|------|-------|
| 1.  | Shawnee Grange | 2.57  | 30   | 12 17 | 2.  | C. A. Wall | 9     | 30   | 12 17 | 3.  | P. O. Walbery | 4     | 31   | 12 17 |

# MAP OF SOUTH PART OF MONMOUTH TOWNSHIP

SHAWNEE COUNTY, KANSAS  
Township 13 South, Ranges 16 and 17 East of the 6th P. M.

Scale: 1 1/4 inches to 1 mile

Rural Routes shown thus: — Schools Shown thus: Churches Shown thus:   
Cemeteries Shown thus:



List of Small Property Owners in this Township Shown on Map by Numbers.

No.	Name	Acres	Sec.	T.	R.	No.	Name	Acres	Sec.	T.	R.	No.	Name	Acres	Sec.	T.	R.	
1.	J. C. Harvey	5 1/2	13	34		7.	Jacob Schutz	3.25	23	15	17	11.	Pred Klesath	5		3	13	17
2.	F. M. Williams	5 1/2	13	37		8.	Marietta Leonard	13	23	15	17	12.	Werner Lutz	5		3	13	17
3.	John Coleman	5 1/2	13	37		9.	Jerry Bush	19	23	15	17		T. L. Saunders S. W.					
4.	J. H. Neese	5 1/2	13	37			Werner Lutz	11	23	15	17		of N. E. and N. W.					
5.	W. W. Tibbitts	17.87	23	13	17	10.	C. L. Vanorstrand	0.64	23	15	17		of S. E.	7	26	13	17	
6.	Lena Durain	4.56	23	13	17	10.	Valentine Heyl	5	23	15	17							

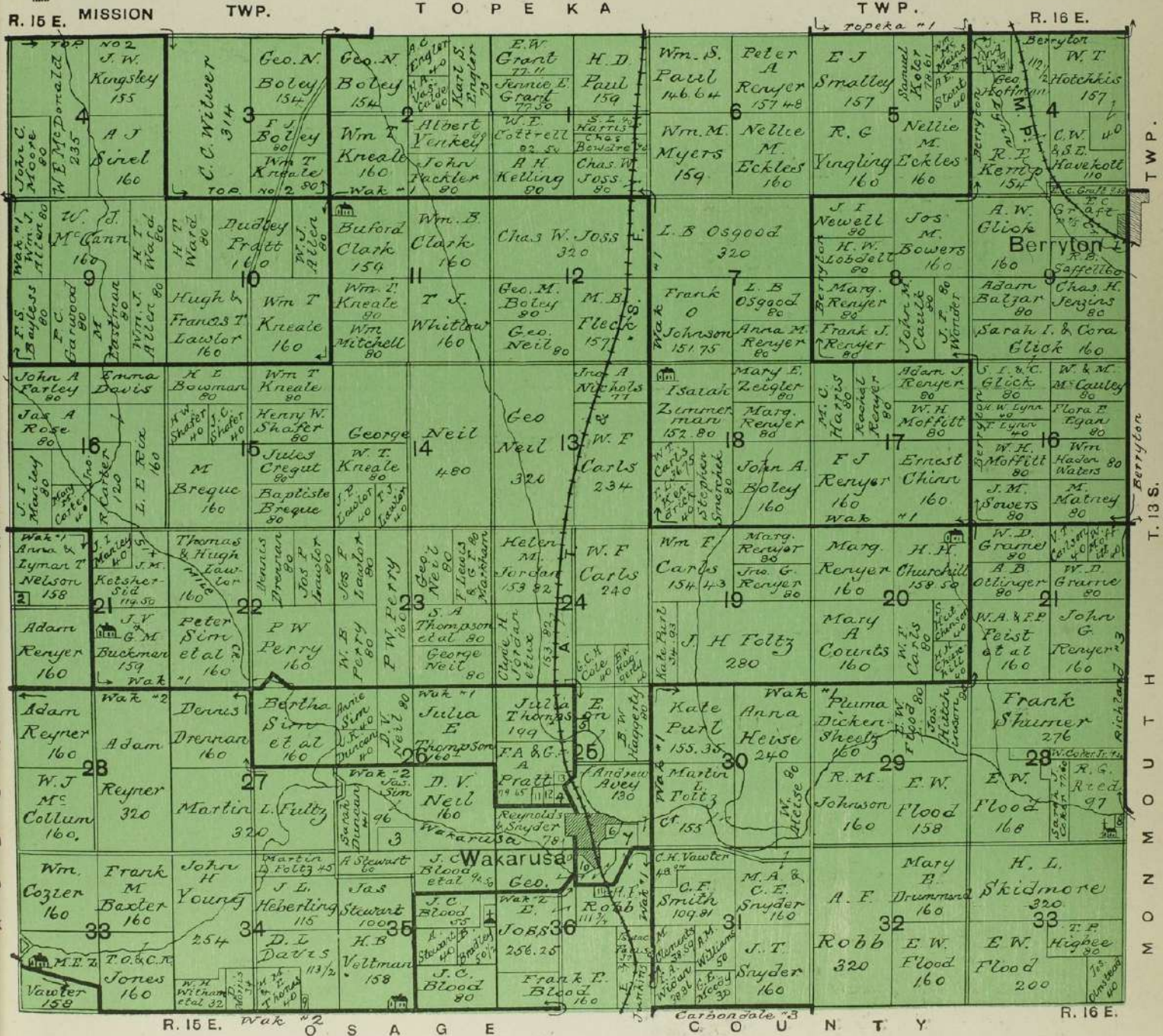
# MAP OF WILLIAMSPORT TOWNSHIP

SHAWNEE COUNTY, KANSAS

Township 13 South, Ranges 15 and 16 East of the 6th P. M.

Scale: 1/4 Inches to 1 Mile.

Rural Routes shown thus: ——— Schools Shown thus: Churches Shown thus:   
Cemeteries Shown thus:



List of Small Property Owners in this Township Shown on Map by Numbers.

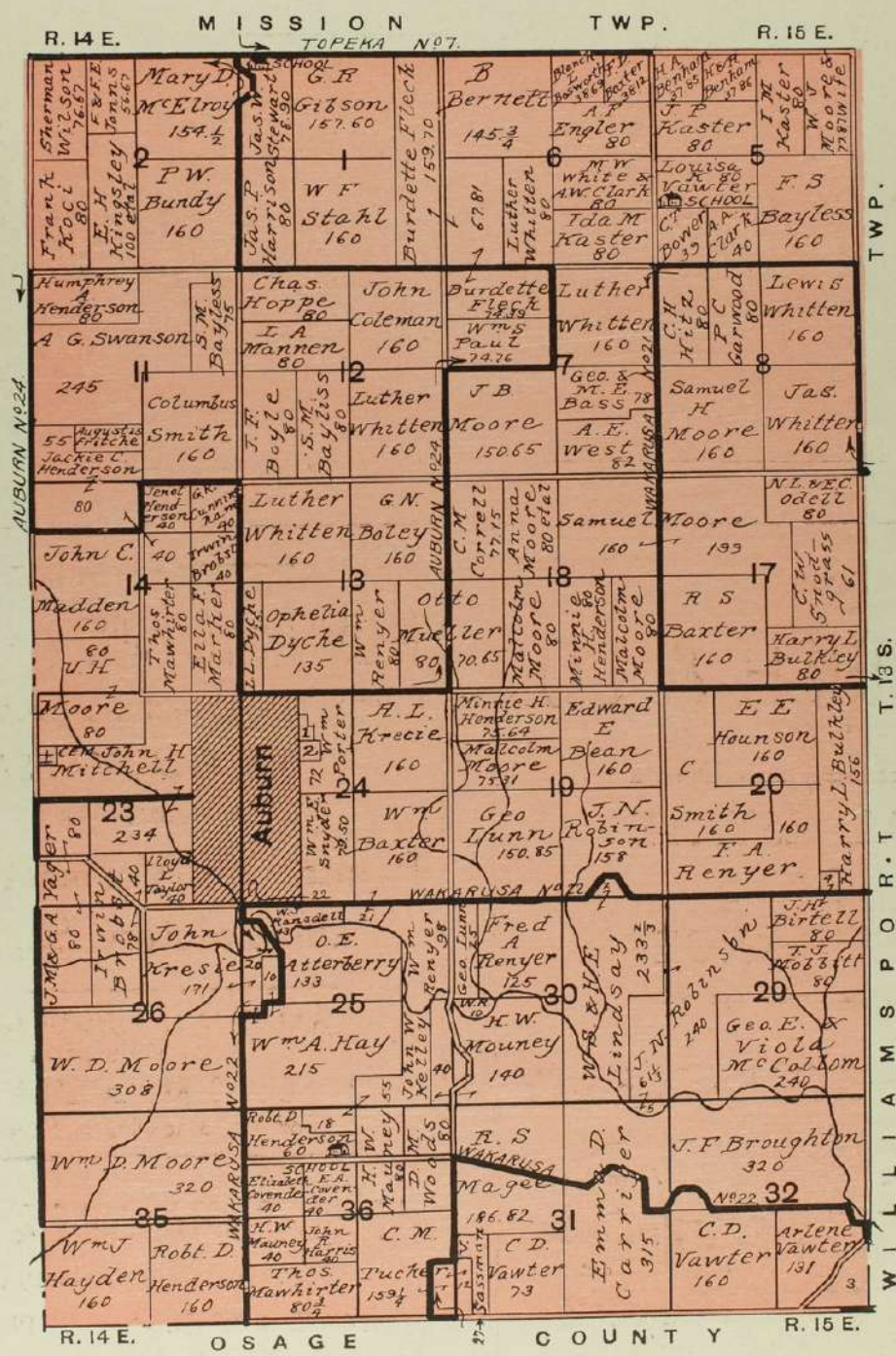
No.	Name	Acres	Sec. T. R.	No.	Name	Acres	Sec. T. R.	No.	Name	Acres	Sec. T. R.
1.	Berryton Grange	7	9 10	5.	J. P. Boley	1	25 15	9.	J. C. Thompson	6.50	24 13
2.	Emma Reese	2	21 15	6.	M. E. Baxter	5.50	25 15	10.	J. O. Edmunda	3.90	26 15
3.	Andrew Stewart	21	26 13	7.	J. T. Snyder	14.50	26 15	11.	Mrs. S. C. Stout	5	25 15
4.	M. E. Stout	7	25 13	8.	J. D. Vance	1	23 16	12.	L. G. Stahl	2	25 15

# MAP OF EAST PART OF AUBURN TOWNSHIP

SHAWNEE COUNTY, KANSAS  
Township 13 South, Ranges 14 and 15 East of the 6th P. M.

Scale: 1/4 Inches to 1 Mile.

Rural Routes shown thus: School's Shown thus: Churches Shown thus:   
Cemeteries Shown thus:



List of Small Property Owners in this Township Shown on Map by Numbers.

No.	Name	Acres	Sec. T. R.	No.	Name	Acres	Sec. T. R.	No.	Name	Acres	Sec. T. R.
1.	E. M. Johnson	3	24 13 14	2.	D. & E. Winkler	5	24 13 14	3.	Geo. Mayhorne	28.9-10	22 13 15

Rural Routes shown thus: ——— Schools Shown thus: Churches Shown thus: Cemeteries Shown thus:

D O V E R T W P. R. 14 E.

D O V E R T W P. R. 14 E.												
R. 13 E. D O V E R T W P.												
R. 14 E.												
T. 13 S.												
T. 14 S.												
T. 15 S.												
T. 16 S.												
T. 17 S.												
T. 18 S.												
T. 19 S.												
T. 20 S.												
T. 21 S.												
T. 22 S.												
T. 23 S.												
T. 24 S.												
T. 25 S.												
T. 26 S.												
T. 27 S.												
T. 28 S.												
T. 29 S.												
T. 30 S.												
T. 31 S.												
T. 32 S.												
T. 33 S.												
T. 34 S.												
T. 35 S.												
T. 36 S.												
T. 37 S.												
T. 38 S.												
T. 39 S.												
T. 40 S.												
T. 41 S.												
T. 42 S.												
T. 43 S.												
T. 44 S.												
T. 45 S.												
T. 46 S.												
T. 47 S.												
T. 48 S.												
T. 49 S.												
T. 50 S.												
T. 51 S.												
T. 52 S.												
T. 53 S.												
T. 54 S.												
T. 55 S.												
T. 56 S.												
T. 57 S.												
T. 58 S.												
T. 59 S.												
T. 60 S.												
T. 61 S.												
T. 62 S.												
T. 63 S.												
T. 64 S.												
T. 65 S.												
T. 66 S.												
T. 67 S.												
T. 68 S.												
T. 69 S.												
T. 70 S.												
T. 71 S.												
T. 72 S.												
T. 73 S.												
T. 74 S.												
T. 75 S.												
T. 76 S.												
T. 77 S.												
T. 78 S.												
T. 79 S.												
T. 80 S.												
T. 81 S.												
T. 82 S.												
T. 83 S.												
T. 84 S.												
T. 85 S.												
T. 86 S.												
T. 87 S.												
T. 88 S.												
T. 89 S.												
T. 90 S.												
T. 91 S.												
T. 92 S.												
T. 93 S.												
T. 94 S.												
T. 95 S.												
T. 96 S.												
T. 97 S.												
T. 98 S.												
T. 99 S.												
T. 100 S.												

List of Small Property Owners in this Township Shown on Map by Numbers.  
 No. Name Acres Sec. T. R.  
 1. J. M. & G. A. Tager. 4 22 13 14